










LEGEND

-  Sea Contour
-  Land Contour
-  Skink found by hand searching (11)
-  Skink not found by hand searching (5)
-  Location of pitfall clusters (33)
-  Midden Site
-  Existing Pine Tree Cover
-  Existing Vegetation
-  Area of Landscape works

B. DTICORR Reviewed Shire Engineer J. CH
 S. J. CHAMBERS
 This drawing is to be read in conjunction with all relevant drawings and specifications for the project, with any conflicting information to be brought to the attention of the CA before work commences on site. All dimensions and bearings are to be checked and verified on drawings and site before any work is undertaken. All dimensions are in mm.
 • Do not scale from this drawing
 • Always work to robust dimensions
 • All given dimensions in mm
 DRAWING STATUS: **FOR APPROVAL**
 PRODUCED BY:


 SOUL
 100 Bora Road, Auckland, Ph: 09 3776922 Fax: 09 3776921
 CLIENT:

**WHANGAMATA
 MARINA SOCIETY**

PROJECT TITLE:
Whangamata Marina

PROJECT NUMBER:
SOUL - 212

DRAWING NUMBER:
GA.01

SCALE: 1:2000
 DRAWN BY: J.L.
 CHECKED BY: J.L.
 APPROVED BY: CH

PLOT DATE:
01/09/08

DRAWING TITLE:
Existing Conditions Plan

SHEET NO: 1
 REV: B

DRAWING FILE LOCATION:



LEGEND

- Midden Site
- Extended Beach Reserve Skink Habitat
- Enhanced Beach Road Reserve Skink Habitat
- High Screen Planting
- Low Screen Planting
- Mown Grass
- Esplanade Edge
- Carpark & Admin Planting
- Path

PROJ: 210000 Proposed New Road
 CLIENT: WHANGAMATA MARINA SOCIETY
 PROJECT TITLE: Whangamata Marina
 PROJECT NUMBER: SOUL - 212
 DRAWING TITLE: General Arrangement Plan
 DRAWING NUMBER: GA.02
 SCALE: 1:2000
 PAPER SIZE: A3
 DRAWING FILE LOCATION: [unclear]

PROJ: 210000 Proposed New Road
 CLIENT: WHANGAMATA MARINA SOCIETY
 PROJECT TITLE: Whangamata Marina
 PROJECT NUMBER: SOUL - 212
 DRAWING TITLE: General Arrangement Plan
 DRAWING NUMBER: GA.02
 SCALE: 1:2000
 PAPER SIZE: A3
 DRAWING FILE LOCATION: [unclear]

PROJ: 210000 Proposed New Road
 CLIENT: WHANGAMATA MARINA SOCIETY
 PROJECT TITLE: Whangamata Marina
 PROJECT NUMBER: SOUL - 212
 DRAWING TITLE: General Arrangement Plan
 DRAWING NUMBER: GA.02
 SCALE: 1:2000
 PAPER SIZE: A3
 DRAWING FILE LOCATION: [unclear]

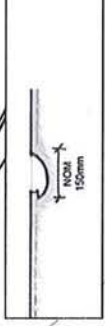
PROJ: 210000 Proposed New Road
 CLIENT: WHANGAMATA MARINA SOCIETY
 PROJECT TITLE: Whangamata Marina
 PROJECT NUMBER: SOUL - 212
 DRAWING TITLE: General Arrangement Plan
 DRAWING NUMBER: GA.02
 SCALE: 1:2000
 PAPER SIZE: A3
 DRAWING FILE LOCATION: [unclear]



- FEATURE KEY**
- Area of Landscape works
 - Security fence
 - Key view points
 - Section line
 - Key pedestrian access point
 - Lease boundary line



- NOTES**
1. Connect Moko skink colony at Beach Rd. Reserve to nearby habitats at enhancement area and Causeway
 2. Buffer visual impact of earthworks by planting alongside Hetherington Road.
 3. Create habitat on retaining wall by lifting wall height, shaping top and planting with scrambling native plants.
 4. Skink passage across road facilitated by drainage channel rebate planted with scrambling native gravel provides skink habitat and enhanced landscape amenity
 5. Paths conform to broader natural landscape patterns
 6. Pohutukawa trees judiciously placed to allow views while creating a natural landscape edge
 7. Feature pohutukawa trees at entrance
 8. Screening around administration and amenities/toilet building
 9. Low planting in carpark and hardstand areas
 10. Screen planting around carpark conforms to natural landscape patterns
 11. Perimeter planting retained where possible
 12. Midden to be covered with geotextile and aggregate to provide protection and habitat enhancement
 13. Enhancement area



ROAD PAVEMENT SKINK CROSSING DETAIL
 Grooves in the road allow Moko Skink to safely travel across road avoiding vehicles and providing refuge from predators.



HEAT SINK DETAIL
 North facing heat sink within refuge areas. Composition of rocks, shingle, monocots and leafy hardwood species for shade and food.

SEQUENCE OF WORKS

- Site works - refer 6.1
- Site works - refer 6.2
- Site works - refer 6.3, 6.4, 6.5 & 6.6
- Site works - refer 6.7 & 6.8
- Site works - refer 6.9
- Site works - refer 6.10
- Site works - refer 6.11
- Midden site
- Pine trees to be removed
- Trees to be protected & retained

PRODUCTION INFORMATION

DATE: 12/01/2024
 DRAWN BY: J.L.
 CHECKED BY: J.L.
 PROJECT NO: 010908

FOR APPROVAL

STATUS: FOR APPROVAL

PRODUCED BY: SOUL

PO Box 100247, Auckland, Ph: 09 3776932 Fax: 09 3776921
 CLIENT: WHANGAMATA MARINA SOCIETY

PROJECT TITLE: Whangamata Marina

PRODUCT NUMBER: SOUL - 212

DRAWING TITLE: Site Management Plan

DRAWING NUMBER: GA_03

SHEET NO: 3

SCALE: 1:2000

PAPER SIZE: A3

APPROVED BY: CH

DRAWN BY: JL

DRAWING FILE LOCATION:



FEATURE KEY

- Area of landscape works
- Water filled barrier
- Glow mesh & Waratah barrier
- Site info boards
- Approx location of Beach Road Access routes

